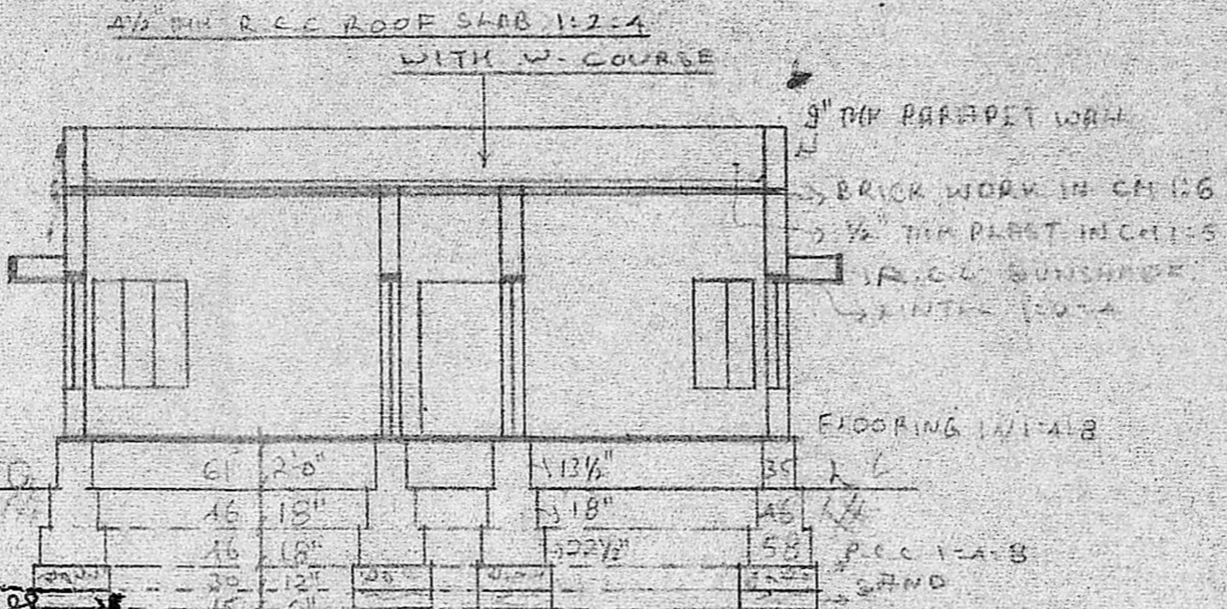



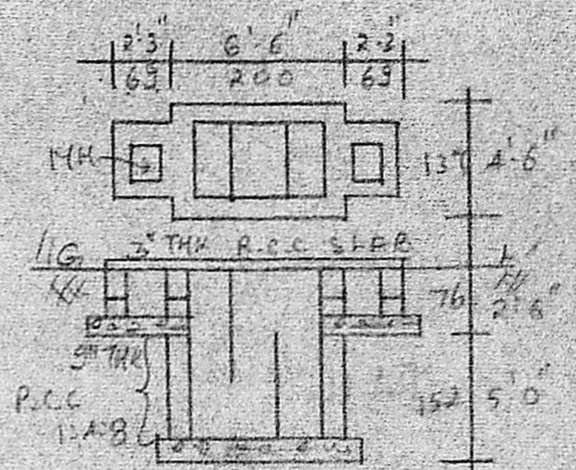
FRONT ELEVATION



SECTION AB

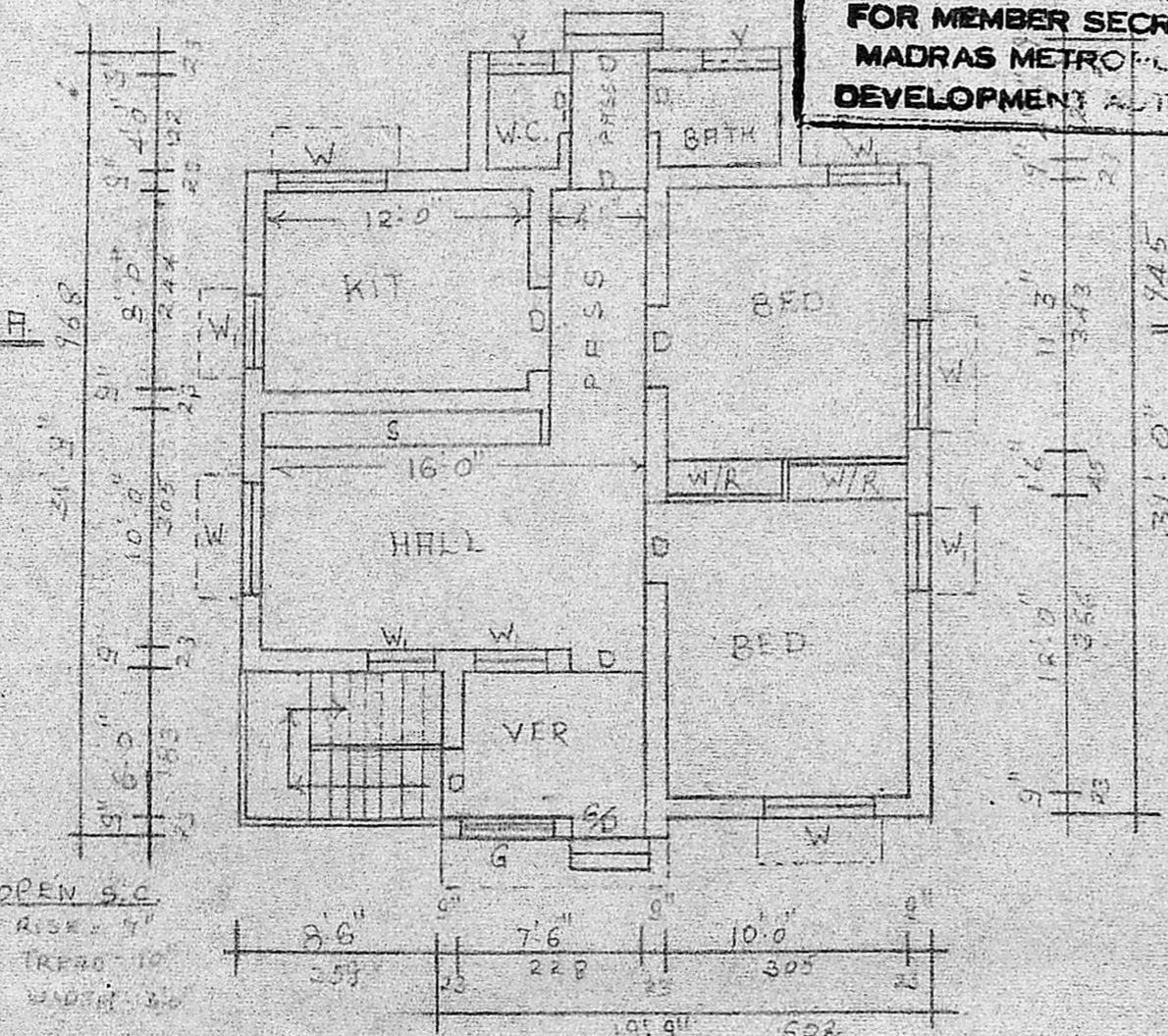


WELL SECTION

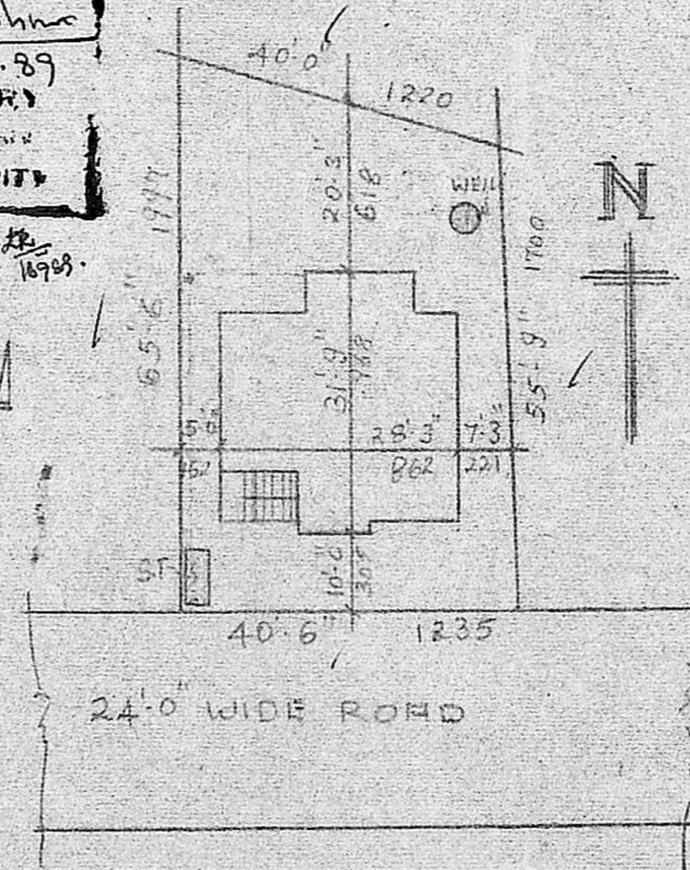


SEPTIC TANK DETAIL

Planning Permit No. A/936/89.
APPROVED
 Subject to the conditions in this office letter.
 A/7310/89 18-9-89.
 No. 17310. Di.
 o/c C. Ganesan
 12-9-89
**FOR MEMBER SECRETARY
 MADRAS METROPOLITAN
 DEVELOPMENT AUTHORITY**

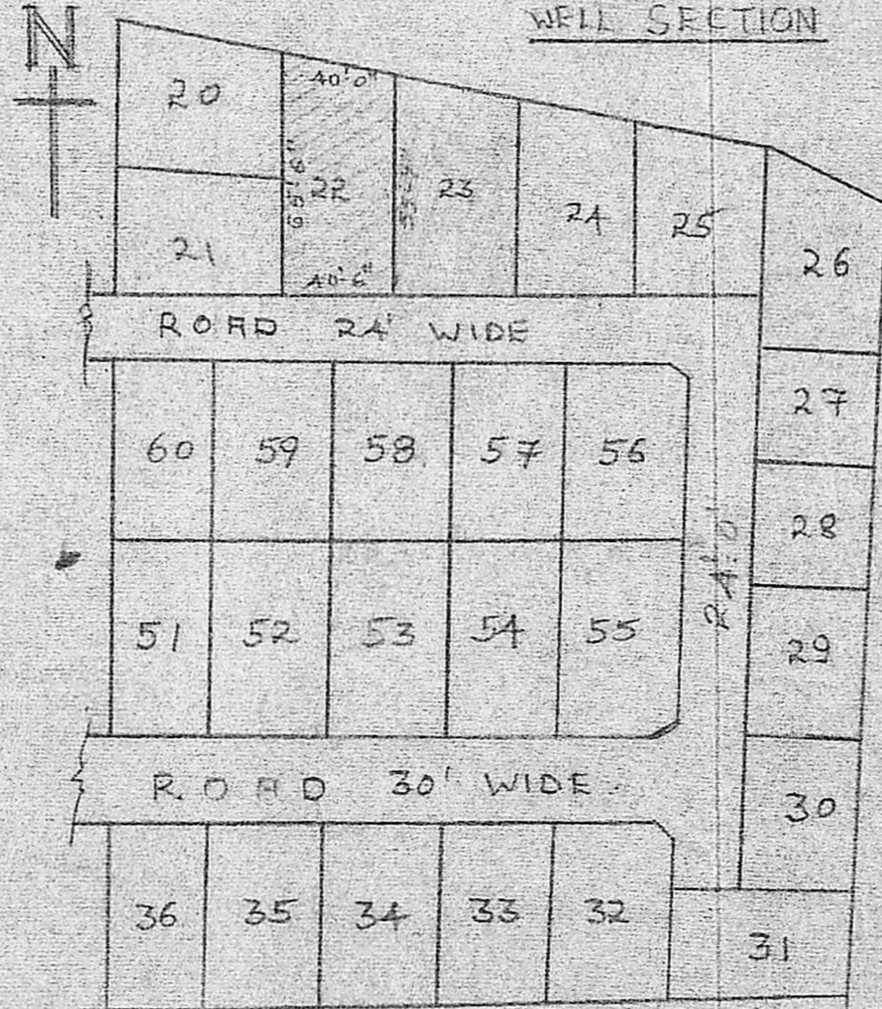


PLAN



SITE PLAN

SCALE: (1:300)



PART LAYOUT TO SHOW PRO. SITE AND AROUND PLOT No. 23, S. No. 74A

SCALE: 1" = 66'

REFERENCE	FT. IN	CM.
D DOOR	3'-3" x 6'-6"	100 x 200
D, DOOR	2'-6" x 6'-6"	76 x 200
W WINDOW	4'-8" x 4'-6"	137 x 137
W, WINDOW	3'-0" x 4'-6"	91 x 137
V VENTILATOR	3'-0" x 2'-0"	91 x 61
AREA	SQ. FT	SQ. M
Plot	2439	226.58
Plinth	761	70.68

PROPOSED CONSTRUCTION AT
 PLOT No. 23, S. No. 76/2
 ULLAGURAM VILLAGE, ULLAGURAM
 PUZTHIVAKKAM TOWN PANCHAYAT,
 MADRAS.

SCALE: 0" = 80" (1:100)

C. Ganesan
 Owner

C. GANESAN.
 LICENSED SURVEYOR
 Alandur Municipality, Tambaram Municipality and
 Ambattur Municipal Township
 159 KALUJEEGAR STREET, ADAMPARKAM
 MADRAS-600 088. Phone: 432822